

This document provides a summary of the water right data in the original consent order for this subfile as well as any amendments and corrections to the consent order. In the event there is a discrepancy between a description of water rights set forth in this document and the specific Court order that determines that right, the specific Court order is controlling.

Subfile No.: **23.28.18-C3**

Court No.: **CV-WH-03-827**

CID Assessment Number: **264-00-00-00-01**

Date of Filing of Original Consent Order: **September 29, 2003**

Defendants: **EMILIO R. VILLA
PAULINE VILLA**

A. IRRIGATED LANDS (Surface Water Only):

a. **Office of the State Engineer File No(s):** 6

b. **Priority:**

Surface Water Right: Carlsbad Irrigation District Main Canal: As set forth in Part B of this Appendix.

c. **Source:**

Surface waters of the Pecos River Stream System.

d. **Purpose of Use:**

For irrigation, and for domestic, and livestock watering uses incidental to irrigation use.

e. **Point(s) of Diversion:**

Ditch Name: Carlsbad Irrigation District Main Canal
Location: As set forth in Part G of this Appendix

f. **Location and Amount of Irrigated Acreage:**

Section 18, Township 23S, Range 28E, N.M.P.M.

Pt. SW $\frac{1}{4}$

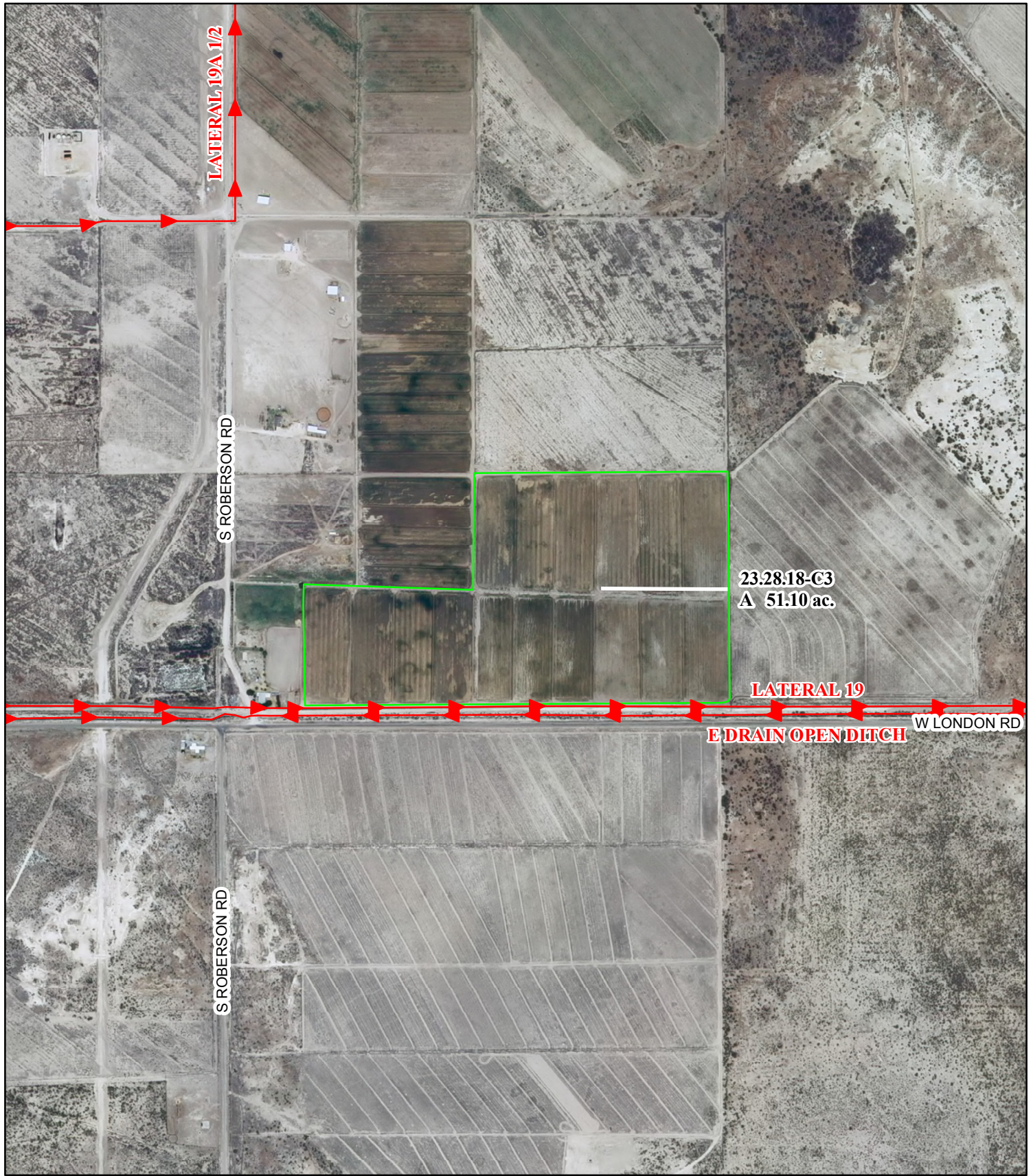
51.40 acres

Total: 51.40 acres







As shown on the attached revised Hydrographic Survey Map for Subfile No. 23.28.18-C3, and the CID Section Hydrographic Survey Map Sheet No. 16 (1999-2011), included in Part F of this Appendix, representing the Court record as of the date of the filing of this Decree.

g. **Amount of Water:**

As set forth in Part B of this Appendix.



Legend

-  Point of Diversion
-  Canals / Ditches
- Tract Boundaries**
-  Surface Water Only
-  Supplemental Groundwater
-  Reservoir / Pond
-  No Right

2009 Digital Orthophotography

Grid Interval = 1000

Scale 1" = 700'

1:8,400



STATE OF NEW MEXICO

Office of the State Engineer

John R. D'Antonio, Jr., P.E., State Engineer

**Pecos River Stream System
Carlsbad Irrigation District**

Hydrographic Survey
Township 23

D.D.

Emilio R. & Pauline
Villa

Subfile 23.28.18-C3

8/18/2011



PAE